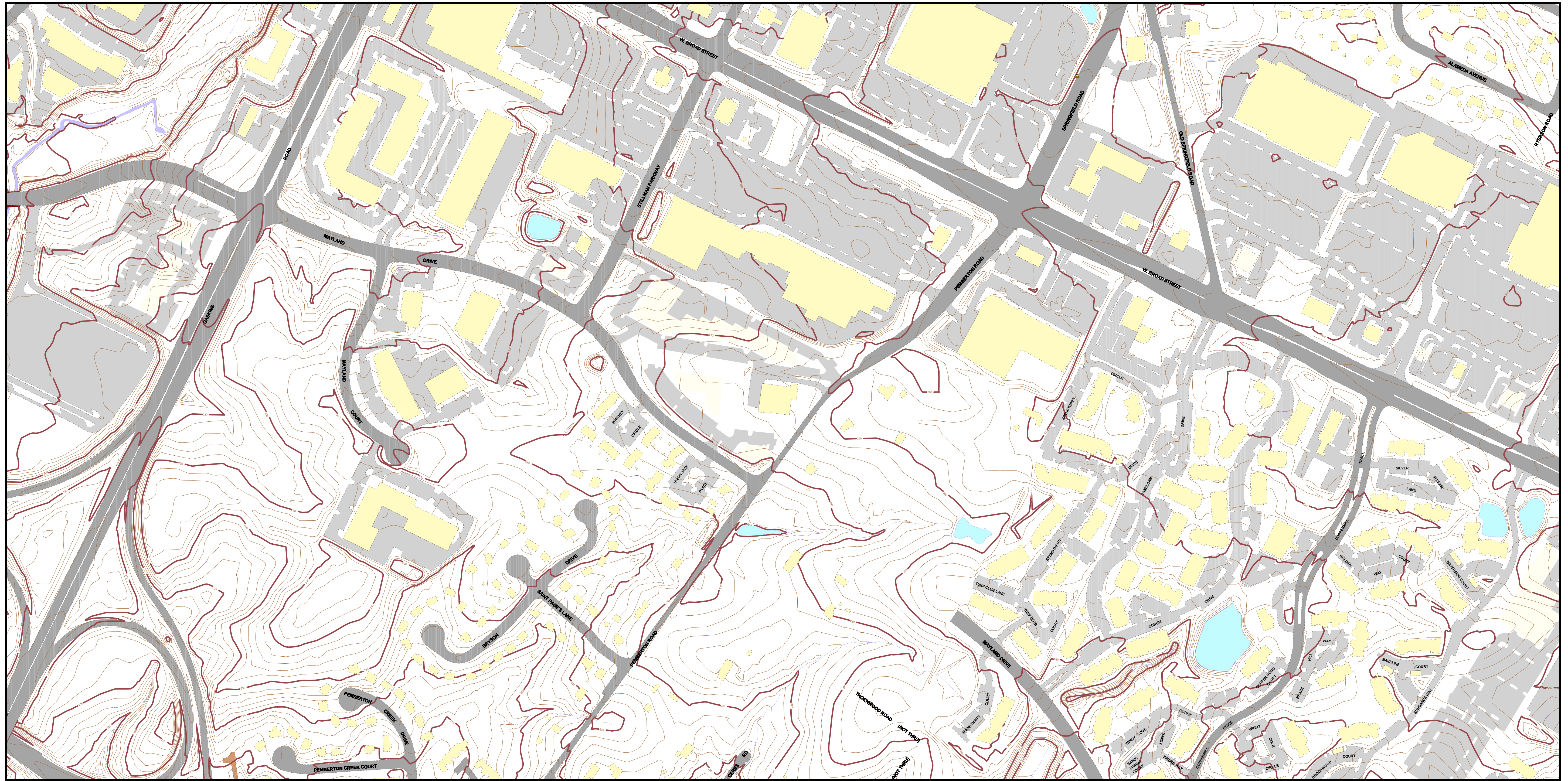
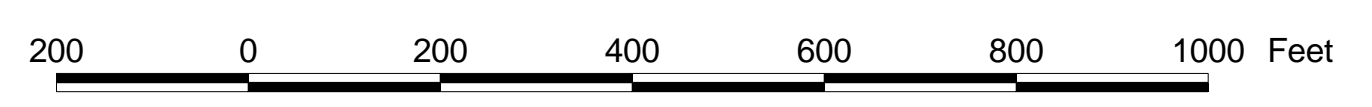
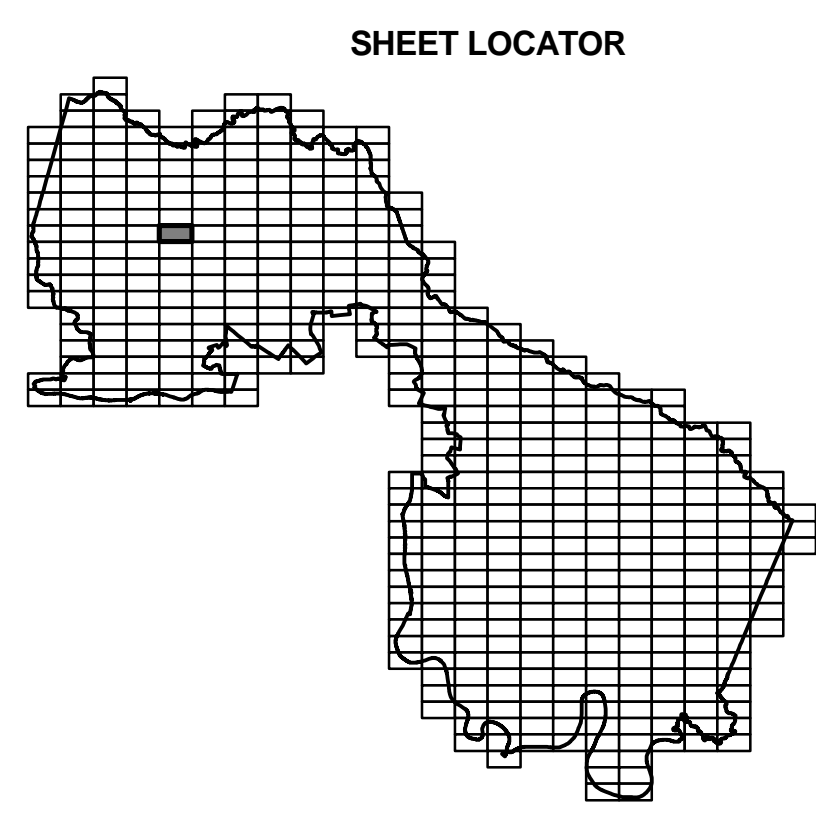
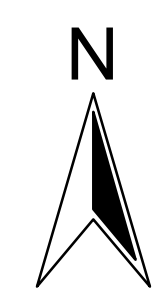


- ▲ Survey Monuments
- County Boundary
- Topo
- Intermediate Index
- Depression Intern.
- Depress. Index
- Obstructed Intern.
- Obs. Index
- Buildings
- Road Surfaces
- Paved
- Unpaved
- Bridges
- Parking Areas
- Water Bodies
- River
- Lake/Pond
- Island



KEY TO MATCHING SHEETS

72	73	74
84	85	86
96	97	98



Projection: State Plane Feet, Virginia South Zone; Datum: NAD83

PHYSICAL FEATURES AND TOPOGRAPHIC MAP
 OF
HENRICO COUNTY
 VIRGINIA
 BY
 GIS SECTION
SECTION SHEET NO. 85

