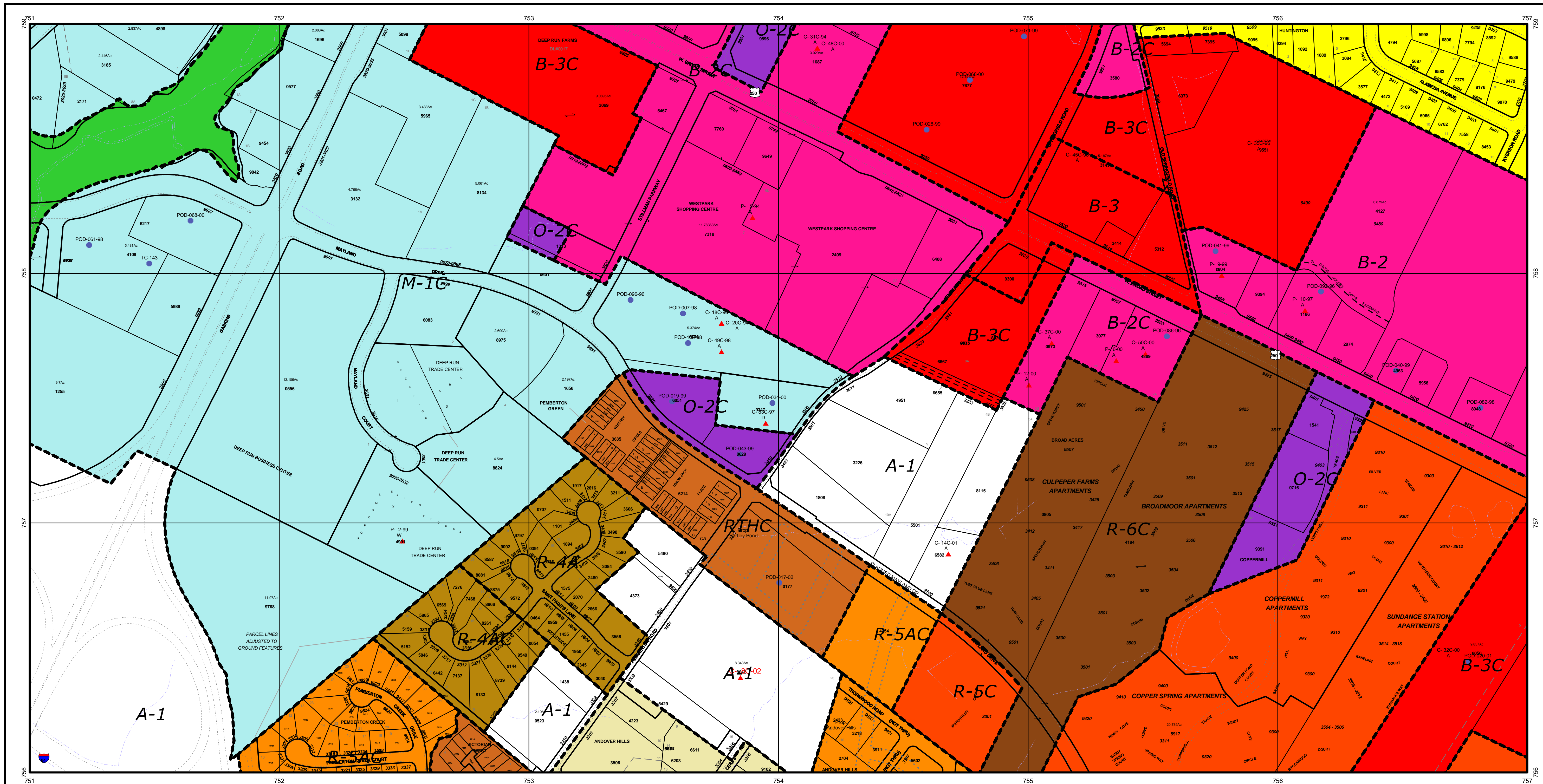
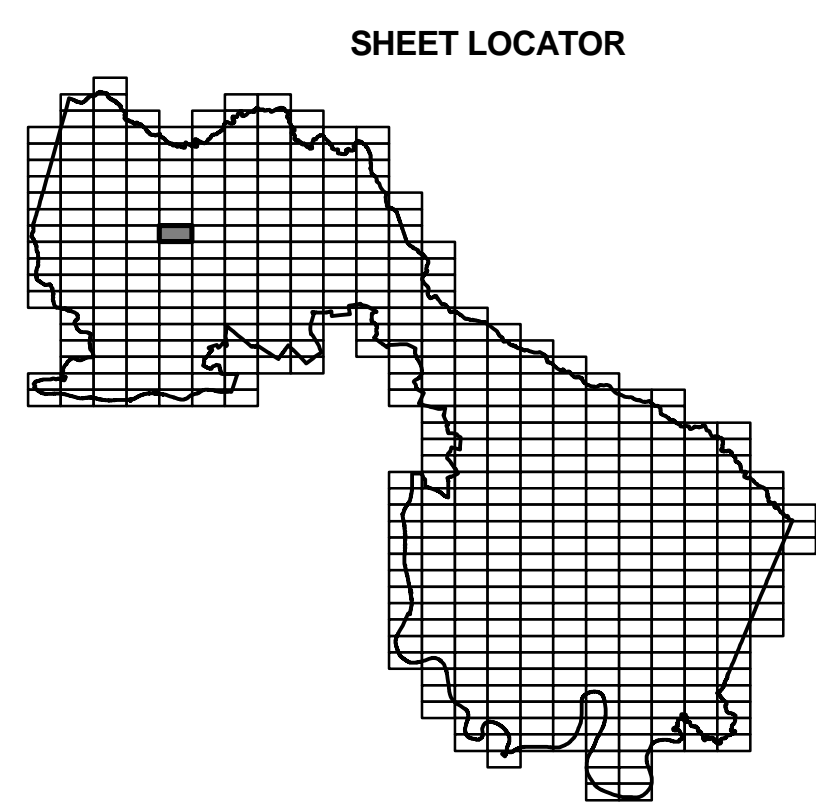
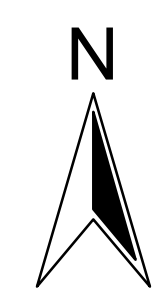


- Case-POD
 - ▲ Case-Rezoning
- Zoning**
- A-1
 - B-1, B-1C
 - B-2, B-2C
 - B-3, B-3C
 - M-1, M-1C
 - M-2, M-2C
 - M-3, M-3C
 - PMD
 - O-1, O-1C
 - O-2, O-2C
 - O-3, O-3C
 - O/SC
 - O/S-2C
 - R-0, R-0C
 - R-0A, R-0AC
 - R-1, R-1C
 - R-1A, R-1AC
 - R-2, R-2C
 - R-2A, R-2AC
 - R-3, R-3C
 - R-3A, R-3AC
 - R-4, R-4C
 - R-4A, R-4AC
 - R-5, R-5C
 - R-5A, R-5AC
 - R-6, R-6C
 - RTH, RTHC
 - C-1, C-1C



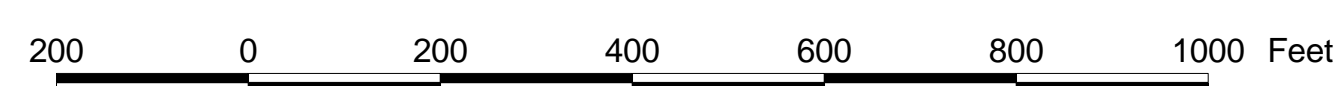
KEY TO MATCHING SHEETS

72	73	74
84	85	86
96	97	98



INSTRUCTIONS FOR READING GEOGRAPHIC PARCEL ID NUMBERS

1. Locate the parcel you wish to identify.
 2. Find the closest grid line to the left (west) of the parcel in question.
 3. Read the 3 digit number at the top or bottom of the map at that line. These are the first three digits of the GPIN.
 4. Find the closest grid line below (to the south) of the parcel in question.
 5. Read the 3 digit number at the left or right of the map at that line. These are the second three digits of the GPIN.
 6. Read the four digit GPIN inside the parcel in question. These are the last four digits of the GPIN.
 7. Separate the sets of numbers with a dash.
- For example: From step 3 you find 774, from step 5 you find 756, and inside the parcel is 2372. The GPIN is 774-756-2372.



Projection: State Plane Feet, Virginia South Zone; Datum: NAD83

AMENDMENTS: JAN 1, 2002

The Zoning depicted on this map is produced from a digital file prepared from the Official Zoning Map located in the Planning Office. Users of this map are hereby notified that the Official Zoning Map should be consulted for verification of the information contained on this map.

This map is prepared for the inventory of real property found within this jurisdiction and is compiled from recorded deeds plats and other public records and data. Users of this map are hereby notified that the aforementioned public primary information sources should be consulted for verification of the information contained on this map. Henrico County and any mapping companies contracted by Henrico County assume no legal responsibilities for the information contained on this map.

Grid based on the Virginia State Plane Coordinate System, 1983 North American Datum.

ZONING DISTRICTS MAP OF HENRICO COUNTY VIRGINIA BY PLANNING OFFICE SECTION SHEET NO. 85

